




















FY 20-21 FUNDING RECOMMENDATIONS BY CATEGORY

Research, Evaluation and Tool Development (\$11.836 million, 4.51%)

Activity	Recommendation	Goals met	Agency
Tillage and Erosion Transects	\$850,000	 	BWSR
Technical Evaluation	\$168,000		BWSR
Applied Research and Tools	\$1,400,000		DNR
County Geologic Atlases	\$300,000		DNR
Agricultural Research/Evaluation	\$1,325,000	 	MDA
Research Inventory Database	\$100,000		MDA
Forever Green Agricultural Initiative	\$3,300,000	  	MDA
Groundwater Virus Monitoring Plan	\$500,000	 	MDH
Water Reuse	\$550,000	 	MDH
Stormwater BMP Performance Evaluation & Technology Transfer	\$1,500,000		UMN
Clean Water Return on Investment Pilot	\$343,000		UMN
Geologic Atlas with Dept. of Natural Resources	\$1,000,000		UMN
Carp Management	\$500,000		UMN